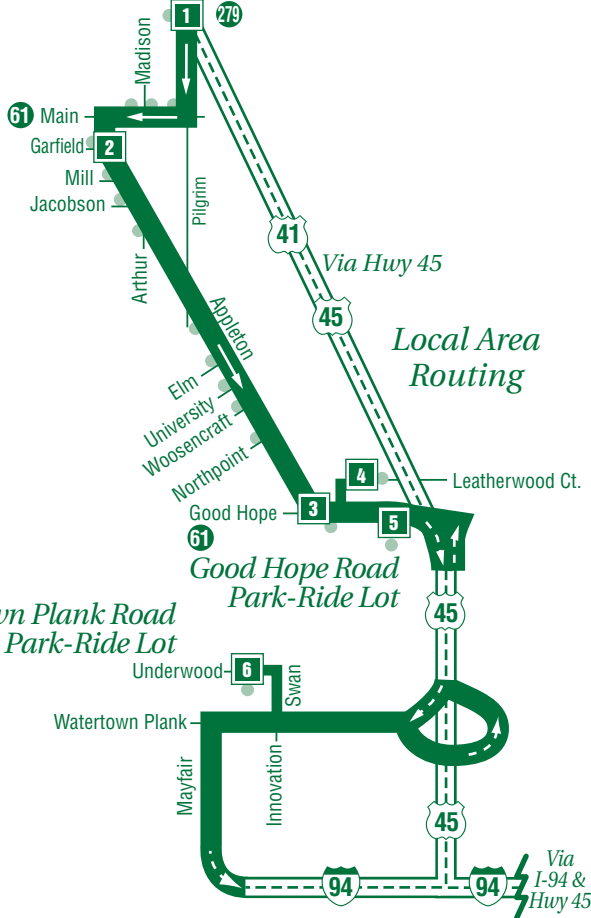


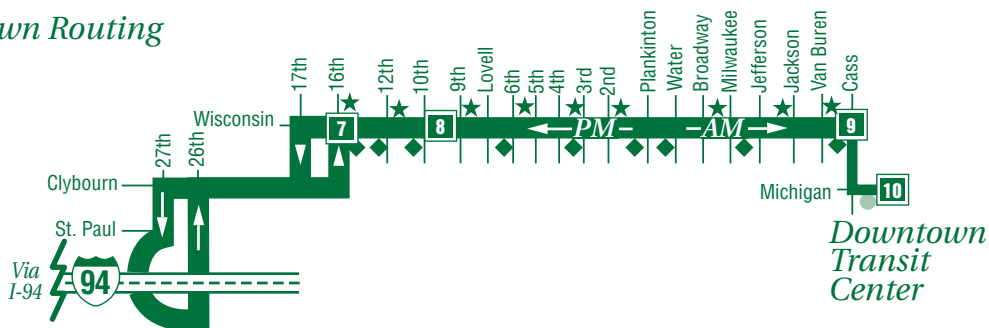
- 0 TIME POINT
- BUS STOP
- ★ PM STOP ONLY
- ◆ AM STOP ONLY

*Pilgrim Road Park-Ride Lot*



*Due to closure of Burleigh Park-Ride Lot, please use new Watertown Plank Road Park-Ride Lot.*

*Downtown Routing*



**HOW TO USE THIS ROUTE GUIDE**

1. Open the schedule and locate the **direction** of travel and **day of the week** you wish to travel. Find the intersection closest to where you want to catch the bus. **Note:** All stops can't be listed, but buses generally stop every few blocks.
2. Look down the column of this intersection and **timepoint** for your departure time for that stop. Regular print means AM times and **bold print means PM times.**
3. Read horizontally along the line that lists your departure time to determine when you will arrive at your destination. Make sure there is a time listed under your destination timepoint. If there is not a time listed, you will need to find a different trip to reach your destination.
4. To plan your return trip, look at the reverse direction of travel on your schedule and follow these same steps. Please note that on most routes, the stop for your return trip will be located across the street from the stop where you boarded the bus.

**MORE TIPS**

- On the **Route Map** - 0 shows all connecting routes and 0 "timepoints."
- An overall MCTS system transit guide can be found at display racks located throughout the city or on RideMCTS.com. You can also use the Google Transit Trip Planner located on the RideMCTS.com web site to plan your trip.
- Be sure to get to your stop 3-5 minutes early.
- When you see a bus approaching, look at the electronic destination sign above the front windshield to verify the route number and final destination match those given in your route guide.



Guía fácil para tomar autobús ahora disponibles. Busque su copia en los racks de visualización a lo largo de Milwaukee o visite RideMCTS.com.

**79**

**Menomonee Falls Flyer**



**Effective Date:**  
**August 31, 2015**



**Serving:**

- Lake Michigan & Lakefront Area
- Downtown Transit Center
- Downtown Milwaukee
- Marquette University
- Pilgrim Road Park-Ride Lot
- Good Hope Park-Ride Lot
- Woodland Prime at North Hills
- Watertown Plank Road Park-Ride Lot**

Menomonee Falls

**NOTE: See map for park-ride lot change.**

*Service funded by Waukesha County*

**FARES**

35 cent zone fare may apply. Please see inside for details.

**For additional route, schedule and fare information, call the BusLine:**

**414-344-6711**  
**www.RideMCTS.com**

**Service Hours:**

**Weekdays\***  
AM & PM  
rush hours only

**\*This route has no bus service on the following holidays:**

- New Year's Day
- Memorial Day
- Fourth of July
- Labor Day
- Thanksgiving
- Christmas

**WEEKDAYS** TO DOWNTOWN

Pilgrim Rd Park-Ride Lot	Appleton @ Garfield	Appleton @ Good Hope	Good Hope Rd Park-Ride Lot	Watertown Plank Park-Ride Lot	Wisconsin @ 16th	Wisconsin @ 10th	Wisconsin @ Cass	Downtown Transit Center
7901 <b>1</b>	7049 <b>2</b>	7058 <b>3</b>	8245 <b>5</b>	1007 <b>6</b>	2164 <b>7</b>	4784 <b>8</b>	7805 <b>9</b>	7709 <b>10</b>
5:46	5:50	5:59	6:02	6:18	6:30A	6:32	6:41	6:44
6:17	6:21	6:30	6:33	6:50	7:09	7:11	7:20	
6:43	6:47	6:56	6:59	7:16	7:35	7:37	7:46	
7:12	7:16	7:25	7:28	7:45	8:04	8:06	8:15	
7:46	7:50	7:59	8:02	8:19	8:38	8:40	8:49	
<b>5:01</b>								<b>5:37</b>

**WEEKDAYS** FROM DOWNTOWN

Downtown Transit Center	Wisconsin @ Cass	Wisconsin @ 9th	Wisconsin @ 16th	Watertown Plank Park-Ride Lot	Pilgrim Rd Park-Ride Lot	Appleton @ Garfield	Appleton @ Good Hope	Leatherwood Court	Leatherwood Court	Good Hope Rd Park-Ride Lot	Pilgrim Rd Park-Ride Lot
7710 <b>10</b>	764 <b>9</b>	9 <b>8</b>	412 <b>7</b>	1007 <b>6</b>	7901 <b>1</b>	7049 <b>2</b>	7058 <b>3</b>	7059 <b>4</b>	7059 <b>4</b>	8245 <b>5</b>	7901 <b>1</b>
6:48B								7:22	7:22		7:34
<b>3:40</b>	<b>3:42</b>	<b>3:53</b>	<b>3:55</b>	<b>4:15</b>	<b>4:41</b>	<b>4:46</b>	<b>4:55</b>	<b>4:57</b>	<b>4:58</b>	<b>5:01</b>	
<b>4:13</b>	<b>4:15</b>	<b>4:26</b>	<b>4:28</b>	<b>4:48</b>	<b>5:14</b>	<b>5:19</b>	<b>5:28</b>			<b>5:31</b>	
<b>4:35</b>	<b>4:37</b>	<b>4:48</b>	<b>4:50</b>	<b>5:10</b>	<b>5:36</b>	<b>5:41</b>	<b>5:50</b>			<b>5:53</b>	
<b>5:09</b>	<b>5:11</b>	<b>5:22</b>	<b>5:24</b>	<b>5:43</b>	<b>6:08</b>	<b>6:12</b>	<b>6:19</b>			<b>6:22</b>	

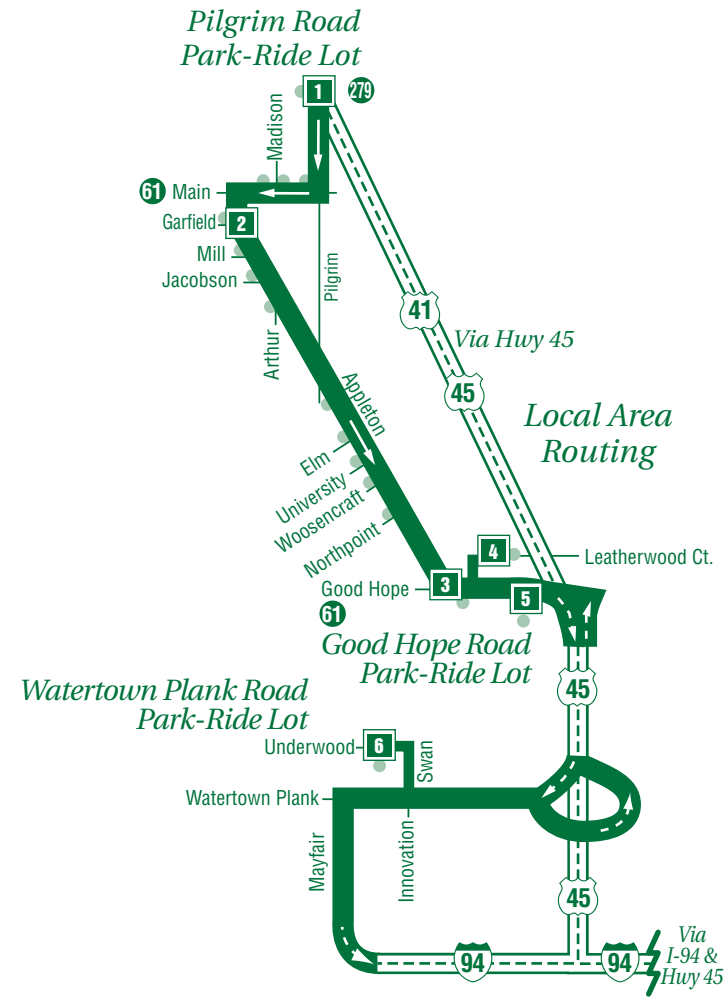
**NOTES:** Boldface times are PM.  
 A = Bus travels via I-94 & US-45 to Leatherwood Ct. & on to Pilgrim Rd. park and ride lot.  
 B = Bus travels via I-94 & US-45 to Leatherwood Ct. & on to Pilgrim Rd. park and ride lot.

To read our Title VI policy regarding passenger rights and to learn how to make a complaint, please see information in MCTS's Transit Guide (overall system map) or go to RideMCTS.com.

**ZONE FARE**  
 Applicable MCTS fares plus 35 cent zone fare will be charged to all Route 79 passengers EXCEPT those boarding at Watertown Plank Park-Ride Lot and traveling Downtown or making the return trip from Downtown back to Watertown Plank Park-Ride Lot.

**79**

- 0** TIME POINT
- BUS STOP
- ★ PM STOP ONLY
- ◆ AM STOP ONLY



Due to closure of Burleigh Park-Ride Lot, please use new Watertown Plank Road Park-Ride Lot.

**Downtown Routing**

