

Welcome Aboard!

Transfers

Ask the bus driver for a transfer after you pay your fare. The transfer will be good for 90 minutes from the time issued. If you use a bus pass, you will not need a transfer.

Interline Transfers

To Waukesha County (WC)
Routes 901, 904, or 905:

Interline transfers are available from your Waukesha Metro operator. These transfers will allow you to transfer to a WC bus for **\$2.00** off the applicable WC fare.

From Waukesha County (WC)

Routes 901, 904, and 905:

Waukesha Metro will accept WC transfers at any bus stop for no additional fare. A Waukesha Metro Transit transfer can be purchased by passengers boarding with a WC transfer for **\$0.50**.

To Milwaukee County Transit System (MCTS) Route 10:

Your transfer or bus pass will allow you to board Route 10 and ride for no additional fare.

From Milwaukee County Transit System (MCTS) Route 10:

Waukesha Metro will allow riders with MCTS transfers or passes to board Waukesha Metro and ride Route 1 for no additional fare.

A Waukesha Metro transfer can be purchased for **\$0.50**. This MCTS transfer policy is valid at Brookfield Square and Executive Drive.

Accessible Ways of Contacting Metro

Hearing Impaired passengers may contact Waukesha Metro Transit by using the Wisconsin Telecommunications Relay System (WTRS). The numbers for the WTRS are:

Nationwide: 711

TTY: 800-947-3529

Speech to Speech: 800-833-7637

Fares

Adults	\$2.00
Children 4 and Under (Up to 3 free with paid fare)	Free
Youth (Ages 5-18 with valid elementary or secondary student ID)	\$1.25
Senior/Disabled (Medicare ID or Metro ID)	\$1.00
Day Pass	\$5.00
Adult 31-Day Pass	\$46.00
Youth 31-Day Pass	\$30.00
Senior/Disabled 31-Day Pass (Medicare ID or Metro ID)	\$35.00
Summer Youth Pass (June, July and August)	\$35.00
Adult 10 Ride Card	\$18.00
Youth 10 Ride Card	\$12.00
Senior/Disabled 10 Ride Card (Medicare ID or Metro ID)	\$10.00

Passes and 10 Ride Cards sold at Metro Fares Outlets only.

Accessible Services

Waukesha Metro's fleet is wheelchair accessible, however, not all of our stops allow us to use our accessible features. Wheelchair users and people with other disabilities can call Waukesha Metro to determine if a bus stop is accessible.

Call (262) 524-3636 for more information.

Reading the Schedule

- 1 Find the schedule for the day of the week and the direction you wish to ride.
- 2 Find the timepoints closest to your origin and destination. The timepoints are shown on the route map and indicate the time the bus is scheduled to be at the particular location. Your nearest bus stop may be between timepoints.
- 3 Read down the column to see the times when a trip will be at the given timepoint. Read the times across to the right to see when the trip reaches other timepoints. If no time is shown, that trip does not serve that timepoint.

Tarifas

Adultos	\$2.00
Niños (edades 4 y menores) (Hasta los 3 años los niños viajan gratis con una tarifa pagada)	Gratis
Jóvenes (Edades 5-18 con una válida identificación estudiantil de la elemental o la secundaria)	\$1.25
Adultos Mayores (Edades 65+)/Incapacitados (Identificación del Medicare o de Rifa Reducida de Metro es requerida)	\$1.00
Pase por 1 Día	\$5.00
Pases de 31 Días Pase para Adultos	\$46.00
Pases de 31 Días Pase para Jóvenes	\$30.00
Pases de 31 Días Pase para Adultos Mayores/Incapacitados (Identificación del Medicare o de Rifa Reducida de Metro es requerida)	\$35.00
Summer Youth Pass (junio, julio y agosto)	\$35.00
10 Tarjeta de Viaje para Adultos	\$18.00
10 Tarjeta de Viaje para Jóvenes	\$12.00
10 Tarjeta de Viaje para Adultos Mayores/Incapacitados (Identificación del Medicare o de Rifa Reducida de Metro es requerida)	\$10.00

Los Pases y las 10 Tarjetas de Viaje se venden solamente en los puntos de venta del Metro.



Schedule Designed by CHK America

For More Information

If you need more information on Waukesha Metro Transit routes and schedules, call us at **(262) 524-3636**

or log onto: www.waukeshametro.org

E-mail: transit@ci.waukesha.wi.us

Póngase en contacto con nosotros

Por teléfono: **(262) 524-3636**

Por correo electrónico:

transit@ci.waukesha.wi.us

Página de red: www.waukeshametro.org

No Se Habla Español

Route 8

Funded locally by the City of Waukesha

© City of Waukesha

Information subject to change without notice.

Information: 262-524-3636
www.waukeshametro.org

ROUTE

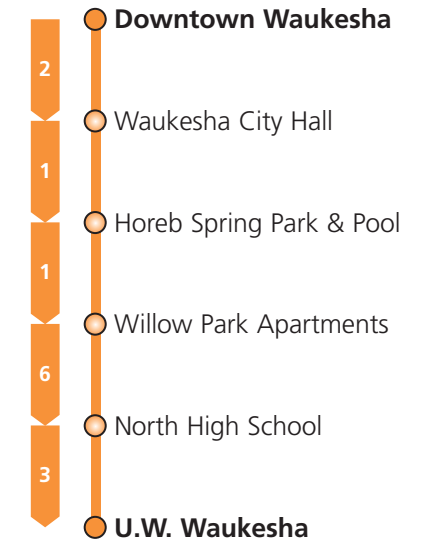
8

Summit



Effective September 2, 2014

Approximate travel time (In minutes)



also serving:

Butler Middle School
Waukesha Memorial Hospital
(Nights & Weekends)

Service Hours

Weekdays:	Saturdays:	Sundays:
5:32am to 9:11pm	8:20am to 6:46pm	9:20am to 6:46pm

This route does not operate on the following holidays: New Year's Day, Memorial Day, Independence Day, Labor Day, Thanksgiving and Christmas Day.

Information: 262-524-3636
www.waukeshametro.org

8 Downtown to U.W. Waukesha to Downtown

Downtown Transit Center	Summit & Grandview	North High School	Sunkist & University (arr)	Sunkist & University (dep)	North High School	Summit & Grandview	Downtown Transit Center
1	2	3	4	4	3	2	1

MONDAY THROUGH FRIDAY

--	5:32	5:35	5:38	5:38	--	5:43	5:52
5:55	6:02	6:05	6:08	6:11	--	6:16	6:25
6:30	6:38	6:42	6:46	6:46	--	6:51	7:00
7:05	7:13	7:17	7:21	7:21	--	7:26	7:35
7:40	7:48	7:52	7:56	7:56	--	8:01	8:10
8:15	8:22	8:25	8:29	8:31	--	8:36	8:45
8:50	8:57	9:00	9:04	9:04	--	9:08	9:17
9:20	9:27	9:30	9:34	9:34	--	9:38	9:47
9:50	9:57	10:00	10:04	10:04	--	10:08	10:17
10:20	10:27	10:30	10:34	10:34	--	10:38	10:47
10:50	10:57	11:00	11:04	11:04	--	11:08	11:17
11:20	11:27	11:30	11:34	11:34	--	11:38	11:47
11:50	11:57	12:00	12:04	12:04	--	12:08	12:17
12:20	12:27	--	12:31	12:31	12:35	12:38	12:47
12:50	12:57	--	1:01	1:01	1:05	1:08	1:17
1:20	1:27	--	1:31	1:31	1:35	1:38	1:47
1:50	1:57	--	2:01	2:04	2:08	2:11	2:20
2:25	2:32	--	2:36	2:39	2:43	2:46	2:55
--	▲S2:51	--	S2:56	S2:56	S3:10	S3:18	S3:27
3:00	3:07	--	3:11	3:14	3:18	3:21	3:30
3:35	3:42	--	3:46	3:49	3:53	3:56	4:05
4:10	4:17	--	4:21	4:24	4:28	4:31	4:40
4:45	4:52	--	4:56	4:56	5:00	5:03	5:12
5:15	5:22	--	5:26	5:26	5:30	5:33	5:42
5:45	5:52	--	5:56	5:56	6:00	6:03	6:12
6:15	6:22	--	6:26	6:26	6:30	--	--

7/8 Downtown to U.W. Waukesha to Downtown

Downtown Transit Center	Summit & Grandview	Sunkist & University	North High School	Madison & Moreland	Downtown Transit Center
1	2A	3A	4A	5A	1

SATURDAYS

8:20	8:27	8:31	8:35	H8:39	8:46
9:20	9:27	9:31	9:35	H9:39	9:46
10:20	10:27	10:31	10:35	H10:39	10:46
11:20	11:27	11:31	11:35	H11:39	11:46
12:20	12:27	12:31	12:35	H12:39	12:46
1:20	1:27	1:31	1:35	H1:39	1:46
2:20	2:27	2:31	2:35	H2:39	2:46
3:20	3:27	3:31	3:35	H3:39	3:46
4:20	4:27	4:31	4:35	H4:39	4:46
5:20	5:27	5:31	5:35	H5:39	5:46
6:20	6:27	6:31	6:35	H6:39	6:46

7/8 Downtown to U.W. Waukesha to Downtown

Downtown Transit Center	Summit & Grandview	Sunkist & University	North High School	Madison & Moreland	Downtown Transit Center
1	2A	3A	4A	5A	1

MONDAY THROUGH FRIDAY EVENINGS

6:45	6:52	6:56	7:00	H7:04	7:11
7:45	7:52	7:56	8:00	H8:04	8:11
8:45	8:52	8:56	9:00	H9:04	9:11

7/8 Downtown to U.W. Waukesha to Downtown

Downtown Transit Center	Summit & Grandview	Sunkist & University	North High School	Madison & Moreland	Downtown Transit Center
1	2A	3A	4A	5A	1

SUNDAYS

9:20	9:27	9:31	9:35	H9:39	9:46
10:20	10:27	10:31	10:35	H10:39	10:46
11:20	11:27	11:31	11:35	H11:39	11:46
12:20	12:27	12:31	12:35	H12:39	12:46
1:20	1:27	1:31	1:35	H1:39	1:46
2:20	2:27	2:31	2:35	H2:39	2:46
3:20	3:27	3:31	3:35	H3:39	3:46
4:20	4:27	4:31	4:35	H4:39	4:46
5:20	5:27	5:31	5:35	H5:39	5:46
6:20	6:27	6:31	6:35	H6:39	6:46

am times (times shown in light type) pm times (times shown in bold type)

H Via Waukesha Memorial Hospital main entrance.

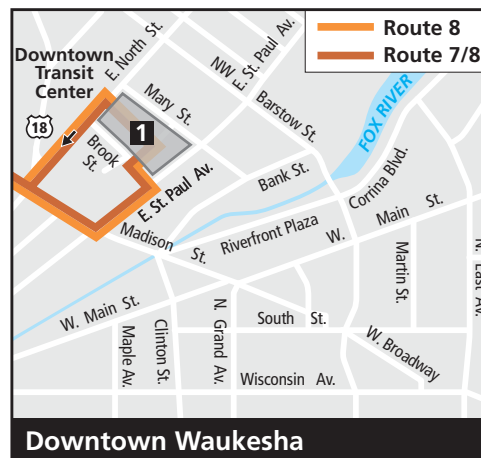
S Operates school days only.

▲ Leaves Michigan & Kimberly (Butler Middle School) at 2:47pm

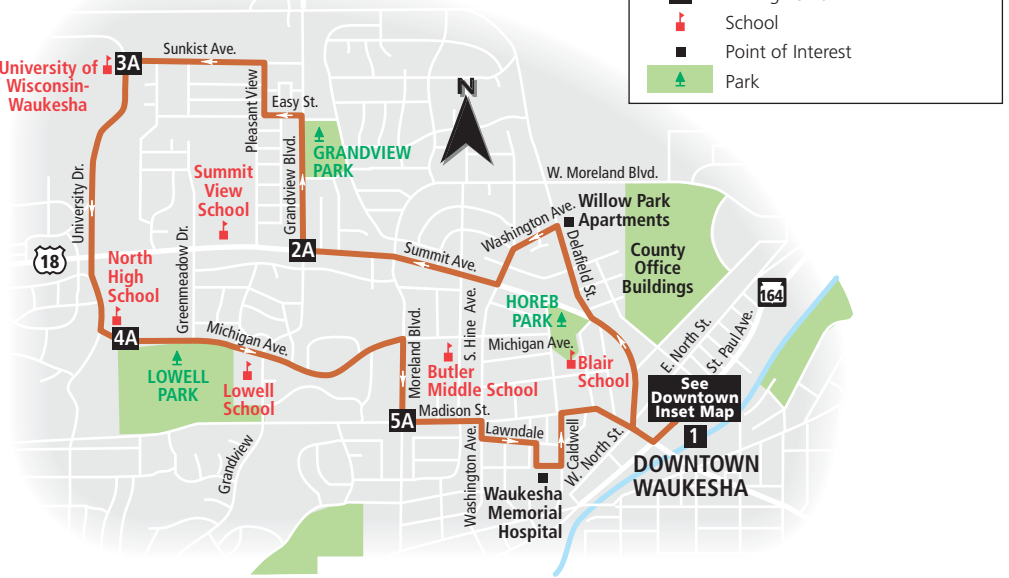
On weekdays, buses operate clockwise on University/Sunkist loop prior to 12:00 noon, and counter-clockwise on the loop after 12:00 noon.

On weeknights and weekends, buses operate counter-clockwise at all times.

At the Downtown Transit Center, all trips come from or go to Route 4



Route 7/8 Night and Weekend Service



Route 8 Weekday

Key

- Route 8 - Local service
- Route 8 - Limited service
- 7/8 Sunday Service
- Buses travel in direction of arrow
- 1 Timing Point
- School
- Point of Interest
- Park